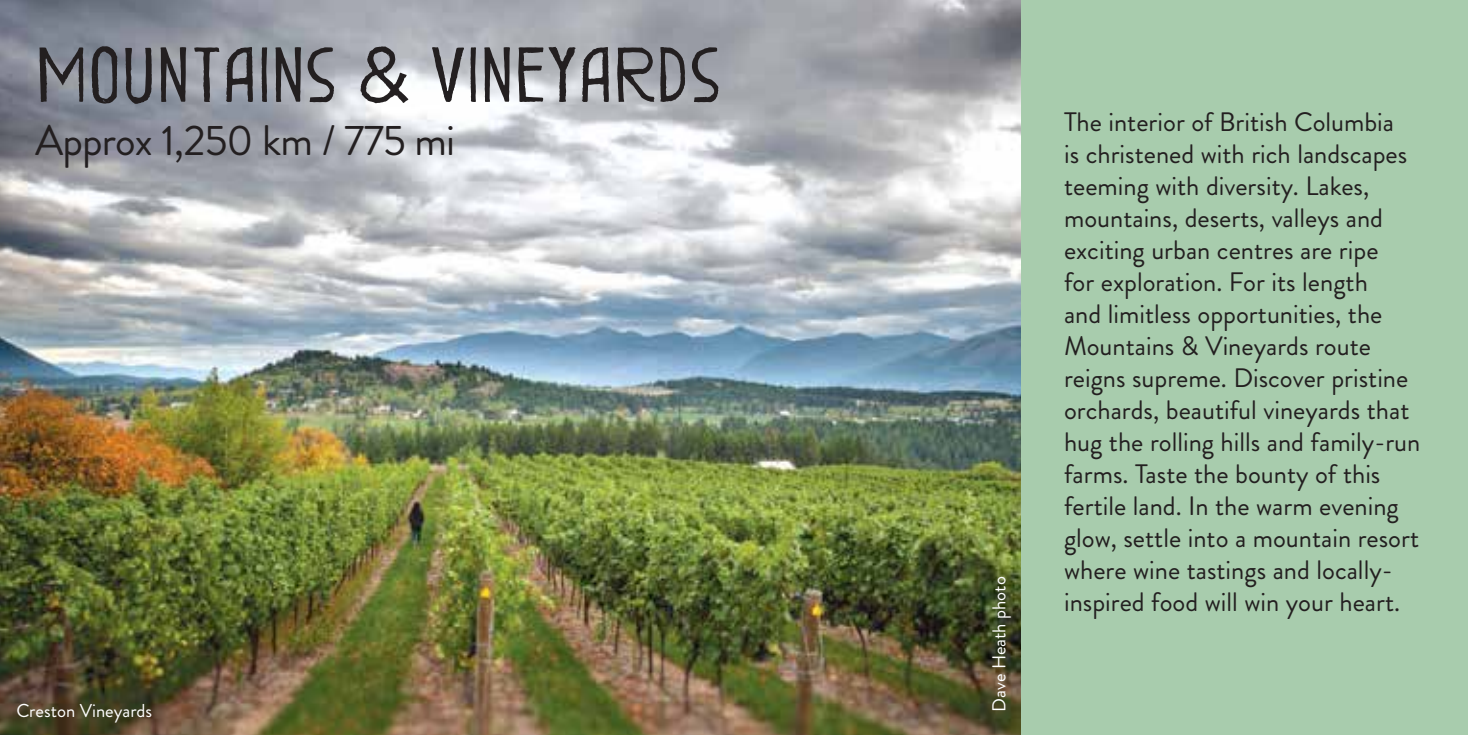


KOOTENAY ROCKIES CIRCLE ROUTES

The Driving Itineraries featured below highlight many of the area's attractions and activities – but there is so much more to discover! Incomparable scenic beauty is waiting to be explored around every corner – crystal clear rivers, lakes, waterfalls, beaches, mineral hot springs, alpine meadows and snow-capped mountains. Outdoor pursuits here are epic – the area is one of Canada's preeminent destinations for hiking and mountain biking, as well as for whitewater rafting. There are also opportunities to visit restored heritage towns, thriving arts communities and gold rush boomtowns.

Enjoy all this mountain playground has to offer.



Begin this tour in **Creston** where three wonderful wineries are located: Baillie-Grohman, Skimmerhorn and Wynnwood Cellars.

The Creston Valley is a retreat for outdoor adventurers, foodies, creative souls and lovers of the land.

- Enjoy a tour, pick your own fruit, taste cheese, meet the cows, browse the art studios, view the murals, sample at the wineries and brewery.

Travel west from Creston to Trail via Salmo and Hwy #3 (124 km / 77 mi).

- Salmo offers a quaint downtown, museum and rock murals.

Trail, established in the 1890s, is set alongside the Columbia River. Stroll downtown Trail's 'IncrEdible' Trail and help yourself to fruits and vegetables growing in sidewalk planters.

- The Columbia Gardens Vineyard & Winery is a small winery producing VQA quality wines that offers a quaint guest house for overnight stays.
- The free tour of the Teck Trail Interpretive Centre is a must-do.

Trail to Castlegar is 26 km / 16 mi via Highway #22.

Trail to Rossland is 7 km / 4 mi via Highway #3B.

Castlegar is the centre of adventure, the home to an impressive network of trails, where hikers and cyclists enjoy the natural setting of the city and its vicinity. World-class fishing, kayaking and golfing are also popular.

- Enjoy the Millennium Walkway & Ponds, Doukhobor Discovery Centre, Zuckenberg Island Heritage Park, Station Museum, Sculpturewalk & more.

Rossland, perched high in the Monashee Mountains, was the site of one of Canada's richest 19th century gold strikes.

- During the summer, the Gold Fever Follies present a live musical theatre show and a downtown Mountain Market takes place Thursday evenings.
- Rossland is also well known for its Seven Summits Trail, one of the most sought after cross-country / all-mountain bike rides in North America.

Rossland to Christina Lake is 75 km / 47 mi via Highway #3.

Christina Lake is a summer family vacation destination. It offers a warm swimming lake, sandy beaches and mountain biking on the C&W Rail Trail.

Highway #3 from Christina Lake to Osoyoos is 144 km / 89 mi via Grand Forks.

- Located at the confluence of the Granby and Kettle Rivers, Grand Forks is proud of its mining and Doukhobor heritage.
- Osoyoos is Canada's only true desert town, offering a plethora of First Nations culture, wine experiences and family recreation.

Travel north on Highway #97 to Kelowna (123 km / 77 mi) via Penticton.

- Osoyoos to Kelowna is known as the 'wine route' and is BC's most productive area for vineyards and orchards. Be sure to stop along the way for a wine tour and fruit sampling.
- Penticton offers miles of beautiful beaches, wineries and orchard markets.
- Climb aboard the vintage Kettle Valley Steam Railway in Summerland.

GOLDEN TRIANGLE

Approx 315 km / 195 mi



Travel Highway #1 through Yoho National Park and the village of Field to Golden (78 km / 48 mi).

Yoho National Park is a landscape which is simply awe-inspiring. Indeed, the word 'Yoho' is a Cree expression of awe and wonder.

- Spiral Tunnels is an engineering marvel that reduces the railway grade through the Kicking Horse Pass. Up to 30 trains pass through the tunnels daily. The viewpoint is 7.5 km east of Field.
- Established in 1880, the village of Field is a lovely town with fewer than 200 residents that offers accommodation, crafts and culinary delights.
- Other attractions in Yoho National Park include Takakawa Falls, Natural Bridge, Emerald Lake, Wapta Falls & Burgess Shale fossils beds guided hikes.

Yoho Park western boundary to Golden is 27 km / 17 mi.

The town of Golden is renowned for outdoor recreation. Situated at the confluence of the historic Columbia and Kicking Horse rivers, it is surrounded by three mountain ranges.

- Activities include kayaking, whitewater rafting, sky diving, paragliding and golfing. There is a bike park, sightseeing gondola, Grizzly Bear Refuge and the Via Ferrata.
- Enjoy Golden's many festivals, events and farmers markets.
- Golden's Kicking Horse Pedestrian Bridge is Canada's longest authentic freestanding covered timber-frame bridge.

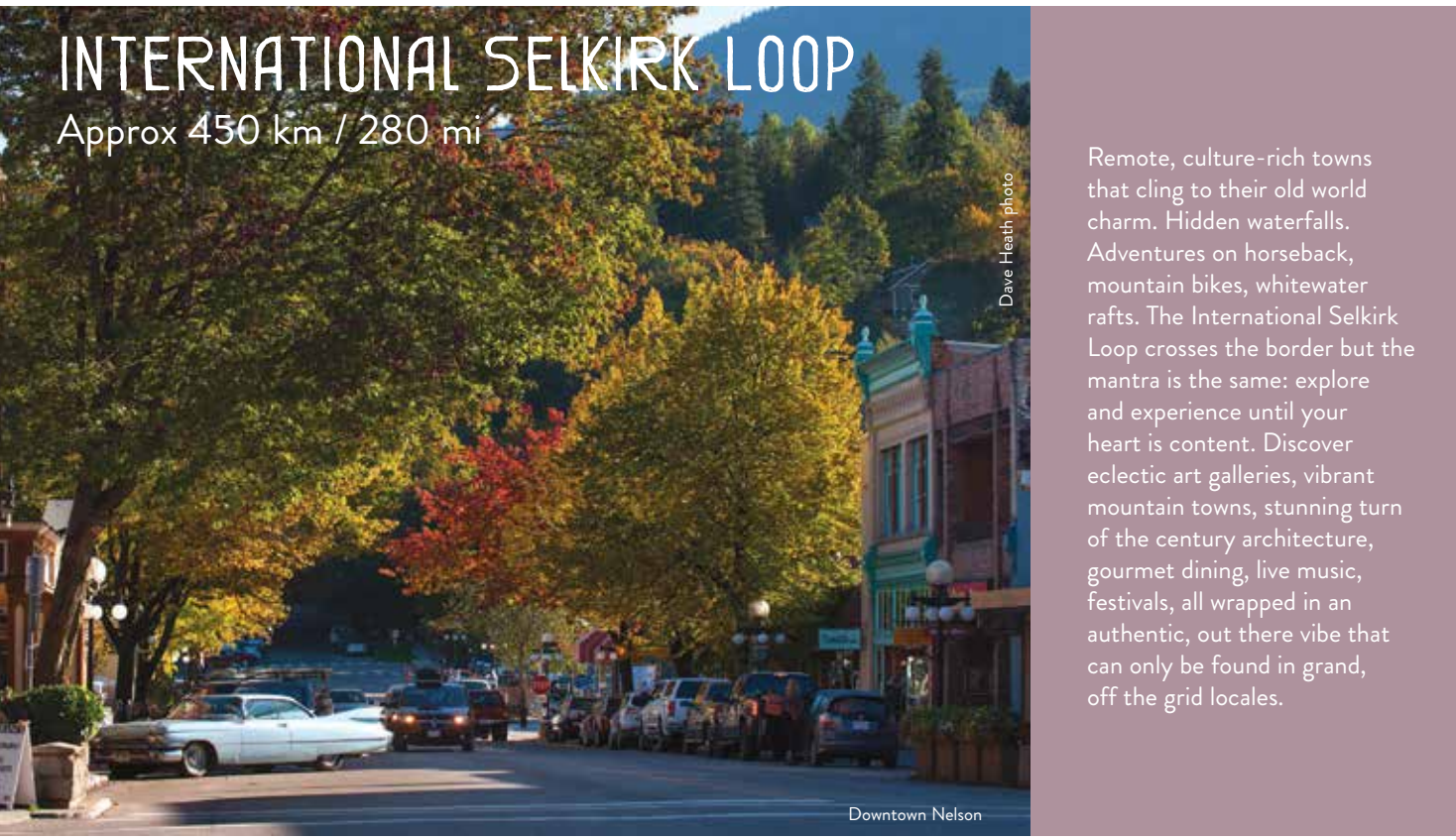
Highway #95 takes you from Golden to Radium Hot Springs (106 km / 66 mi).

- The Columbia Valley Wetlands, alongside the Columbia River and Hwy #95, is the life support system for 216 animal species including hundreds of thousands of birds, fish, reptiles, amphibians and mammals.
- Watch for the World's Largest Paddle in Parson, south of Golden.

Village of **Radium Hot Springs** services include adventure operators, restaurants, shops and lodging from campgrounds to full-service resorts. Adjacent are Kootenay National Park and the Radium Hot Springs pools.

Set in the Rocky Mountains, Kootenay National Park offers many viewpoints, roadside attractions and guided hikes.

- Sinclair Canyon is one of the most impressive gateways to a national park offering views and trails on both sides of the highway.
- At Radium Hot Springs pools (3 km from the village), soak in the naturally heated, mineral rich water.
- Kootenay Valley roadside viewpoint offers views of the Mitchell and Vermilion mountain ranges, and the Kootenay River.
- Enjoy a self-guided interpretive walk at the Paint Pots, Marble Canyon or Continental Divide, or a Burgess Shale fossil bed guided hike at Stanley Glacier.



From the US, head north on Highway #20 toward the international border.

Newport to the Canada/US border is 117 km / 73 mi.

- The town of Tiger is located at the Highway junctions #20/31 and is the gateway to the North Pend Oreille Scenic Byway.
- The Tiger Historical Centre & Museum began as a 1912 general store. It offers historical displays, local art and a working turn-of-the-century forge.

From Tiger, head north on Highway #31.

- Metaine Falls is known as one of America's Top 100 Best Small Arts Towns. It is home to the Cutter Theatre, a 1912 restored schoolhouse.
- Other Metaine attractions include the Mill Pond Historic Trail and tours of the Gardner Cave.

Nelway to Nelson is 55 km / 34 mi on Highway #6.

- Salmo has a fascinating gold rush and logging history that is celebrated in the town's famous stone murals and historic mining museum.
- Ymir is a tiny authentic mountain community with a store, bakery, two hotels and the beautiful Logden Lodge.

Nelson boasts a vivid past of Victorian architecture, cultural histories and a vibrant art scene. These qualities are complemented by world-class outdoor adventure plus great dining, shopping & lodging options.

- Ride the Streetcar #23 tramway at Lakeside Park & Prestige Resort.
- Wonderful farmers markets take place in summer every Wed and Sat.
- Nelson-Salmo Great Northern Trail is a gentle rail bed that allows biking.

Nelson to Balfour is 34 km / 21 mi on Highway #3A.

- West Arm Provincial Park is largely undeveloped and popular for activities such as fishing, hiking and swimming.
- Kokanee Creek Provincial Park offers camping and hiking. On the road to Kokanee Glacier Park is where a zipline attraction is located.
- Balfour has many visitor amenities and is the location of the Kootenay Lake Ferry. Take the world's longest free ferry ride from Balfour to the segment built from the east.
- Attractions along the way include Crazy Creek Waterfalls & Suspension Bridge, Enchanted Forest, Skytrek Adventure Park, Three Valley Gap Heritage Town – all are excellent stops.
- **Revelstoke**, the gateway to Mount Revelstoke National Park situated below the Selkirk and Monashee summits, is a hot spot for backcountry adventure. The historic downtown offers Grizzly Plaza, the Revelstoke Mountain Resort offers gondola sightseeing and a mountain coaster.

Revelstoke to Golden is 148 km / 92 mi east on Highway #1.

- Drive the scenic 26 km (16 mi) Macleod in the Sky Parkway that switchbacks up the side of Mount Revelstoke. This is the only place in the national park system that you can 'summit a mountain' in a vehicle.
- Glacier National Park is known for 'firsts'. It was BC's first national park – here two British mountaineers introduced mountain climbing for recreational purposes in 1888. Enjoy the exceptional alpine scenery.

Golden to Cranbrook is 263 km / 163 mi south on Highway #95.

The mountain town of Golden is renowned for outdoor recreation and offers just about everything a traveller could want.

- Set in the Purcell Mountains, Bugaboo Provincial Park draws climbers from around the world to its airy, glacier-sculpted granite spires.
- Radium Hot Springs and Invermere have an extensive range of visitor services. And, hundreds of kilometres of world-class trails: Old Coach, Johnson & Kloofier near Lake Lillian, Mount Swansae & Nipika Trails.
- Kimberley and Cranbrook both offer world-class mountain golf and an interesting history. The Kimberley Underground Mining Railway highlights the history of the Sullivan Mine. The Cranbrook History Centre showcases the largest collection of luxury travel cars in North America, including the restored Soo-Spokane Train and TransCanada Limited.

Cranbrook to Creston is 106 km / 66 mi.

Along the way, Moyie Lake Provincial Park offers a day-use area, camping, boat launch and sandy beach.



The Kootenay Rockies is home to numerous hot springs ranging from wonderful resorts to wilderness backcountry pools. Visit them all and enjoy the communities along the way.

Cranbrook and Kimberley offer an array of activities, attractions and wonderful overnighting options. Cranbrook is the business centre for the area while nearby Kimberley also offers great services as well as one of Canada's largest municipal parks.

- The Cranbrook History Centre is all about trains and houses the Canadian Museum of Rail Travel, Cranbrook Archives, Royal Alexandra Hall and the Cranbrook Museum.
- The Kimberley Underground Mining Railway offers a ride through the Mark Creek Valley. Enjoy the theatre, mining school house & powerhouse.
- Great biking, walking and hiking trails include Cranbrook's Community Forest, Kimberley's Nature Park and the Rails to Trails.
- St Eugene Golf Resort & Casino is located between the cities.

Head north on Highway #93/95. En route are three great hot springs: Lussier, Fairmont Hot Springs and Radium Hot Springs.

Cranbrook to Radium Hot Springs is 157 km / 98 mi.

- Near Canal Flats, take the Whiteswan Lake Provincial Park turnover to Lussier Hot Springs'. It's an 18 km/11 mi drive on a gravel road. These popular wilderness hot springs are easily accessed down a gradual slope. Several pools set amongst boulders average 40°C (104°F).
- Buhl Creek Hot Springs' are also accessed from a highway turnoff near Canal Flats. The small creekside hot springs are found off Skookumchuck Forest Service Road and are best to visit during the summer.
- Fairmont Hot Springs Resort offers a 10,000 square foot, odorous hot springs pool complex. Resort amenities include 45 holes of golf, dining outlets, spa, lodging and deluxe RV resort & adventure centre.
- Radium Hot Springs natural mineral pool is set amidst the spectacular red rock walls of Sinclair Canyon in Kootenay National Park. The naturally heated mineral water is usually 39°C (102°F). The property also includes a day spa, restaurant and gift shop.

Head west on TransCanada Highway #1 (114 km / 70 mi) through spectacular Glacier National Park to Canyon Hot Springs Resort.

- Glacier National Park is set in the Columbia Mountains.
- The Rogers Pass Discovery Centre located at the summit of the pass is a National Historic Site. The site offers interpretive programs, hiking, strolling and picnicking opportunities.
- Canyon Hot Springs Resort offers 2 natural mineral hot pools, one at 40°C (104°F) and a swimming pool 26°C (79°F) plus cabin and campground accommodation. It is open during summer until late September.

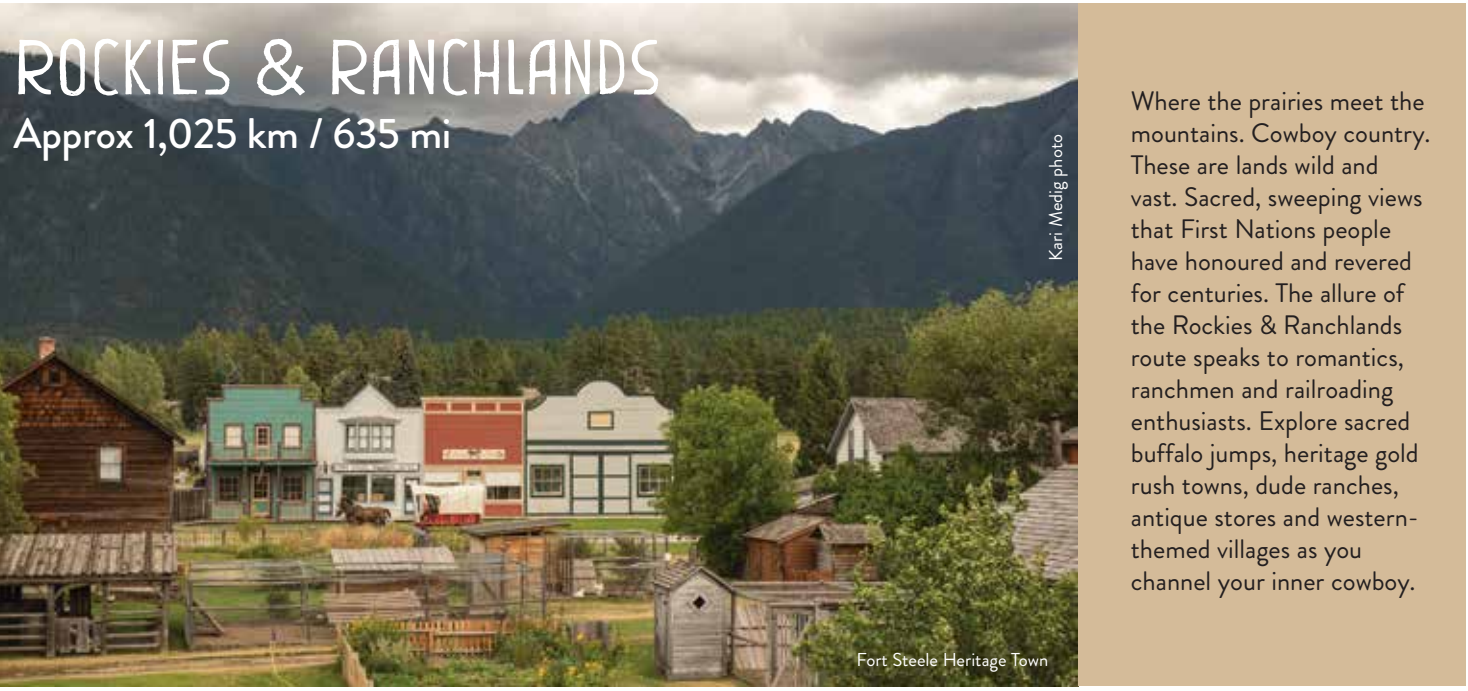
Follow Highway #95 to Golden (106 km / 66 mi). Check the Golden Travel Itinerary for town of Golden information.

Head west on TransCanada Highway #1 (114 km / 70 mi) through spectacular Glacier National Park to Canyon Hot Springs Resort.

- Glacier National Park is set in the Columbia Mountains.
- The Rogers Pass Discovery Centre located at the summit of the pass is a National Historic Site. The site offers interpretive programs, hiking, strolling and picnicking opportunities.
- Canyon Hot Springs Resort offers 2 natural mineral hot pools, one at 40°C (104°F) and a swimming pool 26°C (79°F) plus cabin and campground accommodation. It is open during summer until late September.

This wraps up the Kootenay Rockies Hot Springs Tour. The city of Nelson with its impressive array of heritage buildings is moments away, west on Highway #3A. Or, you can take the world's longest free ferry ride across Kootenay Lake at Balfour and head south along the eastshore to Creston.

* Check with local Visitor Centres for more information before venturing out to wilderness hot springs.



Begin this tour on the Crownest Highway #3, at the Alberta and British Columbia border. This less travelled, southern route through the towering Rocky Mountains is a giant gateway to the great outdoors. Explore the Elk Valley's small towns built on more than a century of coal mining: Sparwood, Elkford and the largest and oldest – Fernie.

Sparwood is the gateway town to the region. The Terex Titan, the world's largest tandem axle dump truck, stands silently at the town's entrance – a monument to Sparwood's major industry. Just beyond this community is a treasure trove of adventure.

Travel through spectacular Kootenay National Park, (104 km / 65 mi) north on Highway #93 – check out the Golden Triangle Itinerary for details on park attractions. Once through the park, connect with TransCanada Highway #1 and head east through Banff, the longest established national park in Canada. Banff to Calgary on Highway #1 is 136 km / 85 mi. En route is the picturesque mountain town of Canmore.

From Calgary, head south on Highway #24 (Macleod Trail) to Highway #22X (21 km / 13 mi).

- Watch for signs to Spruce Meadows. Take a tour of this local success story, voted #1 horse show jumping facility in the world.

Head west on Highway #22X to Highway #22, known as the Cowboy Trail. Highway #22 junction to Turner Valley and Black Diamond is 30 km / 19 mi.

Turner Valley is the birthplace of Alberta's oil and gas industry. The site of the 1914 Dinosaur Discovery Well that began Alberta's first oil boom is now preserved as a National Historic Site.

Black Diamond to Nanton is 94 km / 58 mi.

- Longview offers the Navajo Mug Café. Choose from 21 homemade pies.
- Thirteen kilometres (8 mi) farther south on Highway #22 is Bar U Ranch National Historic Site, a living tribute to the ranching industry in Alberta.
- Continue past Chain Lakes where you leave the Cowboy Trail to head east on Highway #533 to Nanton.
- Stroll the historic main street of Nanton with antique and specialty shops.

Nanton to Cardston is 142 km / 88 mi.

- Highway #785 will take you to Head-Smashed-In Buffalo Jump. This UNESCO World Heritage Site is one of the oldest, largest and best-preserved buffalo jumps in North America.
- Visit Fort Museum of the Northwest Mounted Police in Fort MacLeod.
- Cardston boasts North America's largest collection of horse drawn transportation at the Remington Carriage Museum.

Cardston to Waterton Lakes is 50 km / 31 mi via Highway #5. Take time to tour Waterton Lakes National Park. The smallest of the Canadian Rocky Mountain National Parks is described as the Jewel in the Crown of the Continent. Home to plants and wildlife unique in Western Canada, it is a paradise for nature lovers and outdoor enthusiasts.

- Attractions include the Waterton Shoreline Cruise, Red Rock Canyon and Cameron Lake hiking trail.

Fort Steele to Wasa Lake Provincial Park is 25 km / 15 mi. Wasa Park is a family destination with camping, sandy beach, and a biking and walking trail that circles the lake.

Travel north on Highway #93/95 to Invermere (90 km / 56 mi).

- Skookumchuck offers lodging and access to the Kootenay River.
- Attractions at Canal Flats include the Tilley Memorial Park with a beautiful beach and picnic tables as well as the Source of the Columbia Trail that winds 1.5 kms through the wetlands.
- A number of backcountry and resort setting hot springs are located along this route. Check the Hot Springs Itinerary for details.

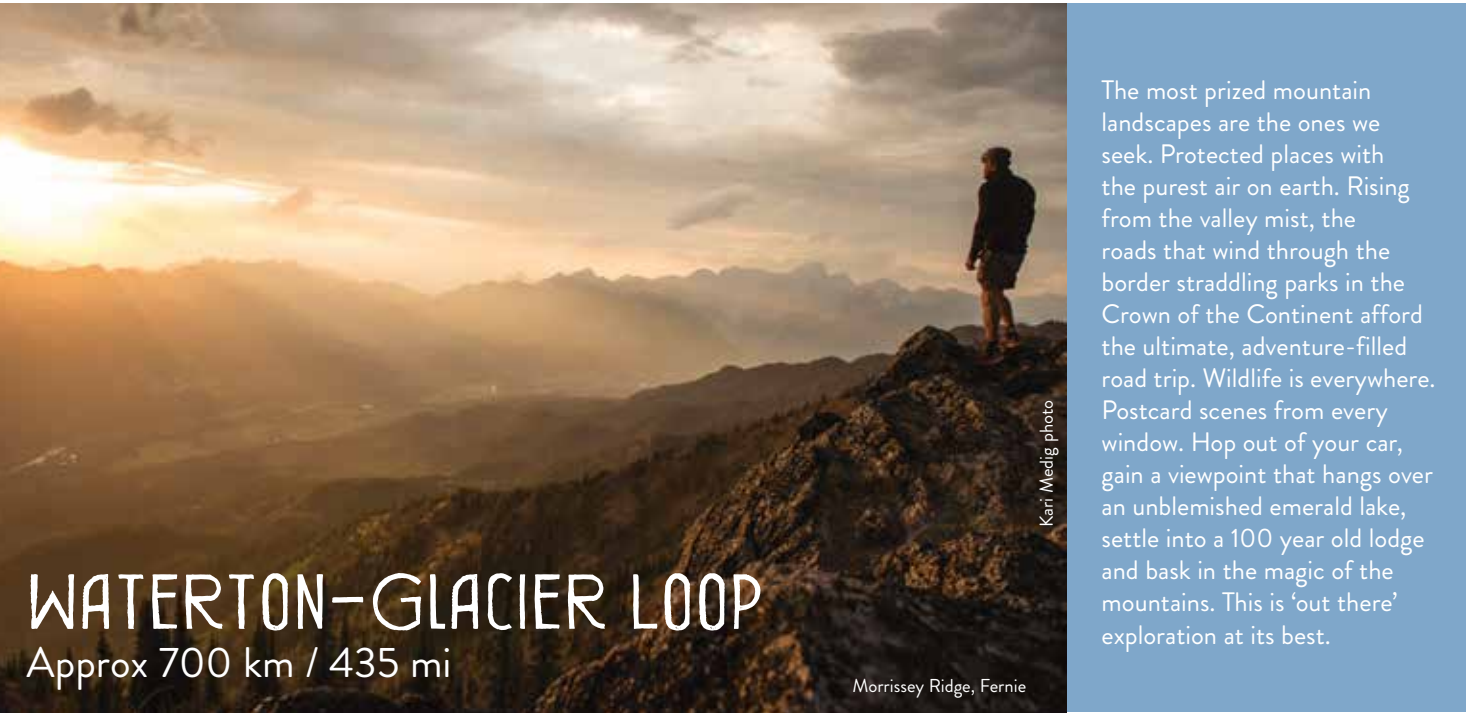
Invermere is a small, friendly town situated on Lake Windermere, one of the warmest lakes in the region. Spend the day at the beach, but be sure to explore the impressive shops, galleries and restaurants downtown.

- Panorama Mountain Resort, 18 km / 11 mi west of Invermere is all about play – waterpark with waterslide and hot pools, adventure camps, bike park, rafting, ATVing, restaurants, shops, and championship and mini golf.

After driving past Coleman, you leave Alberta, cross the Continental Divide and enter the province of British Columbia again.

EACH COMMUNITY HAS ITS OWN UNIQUE STORY TO TELL.

Along your journey, you'll discover rare, scenic vistas and meet warm friendly people.



Waterton to Bab, south on Hwy #17 and #89 is 51 km / 32 mi. Note: Chief Mountain border crossing is closed Oct to mid-May.

Columbia Falls to Whitefish is 9 km / 5 mi.

Whitefish offers a quaint downtown with boutique shopping. Explore the Whitefish Trail moments from town. If you are a railroad buff, you'll love the historic Great Northern Railway Depot. It's the busiest Amtrak stop between Seattle and Minneapolis. The depot doubles as the community's major library.

Travel north on Highway #93 to Eureka and the Canada (Rooseville) / US border (123 km / 76 mi).

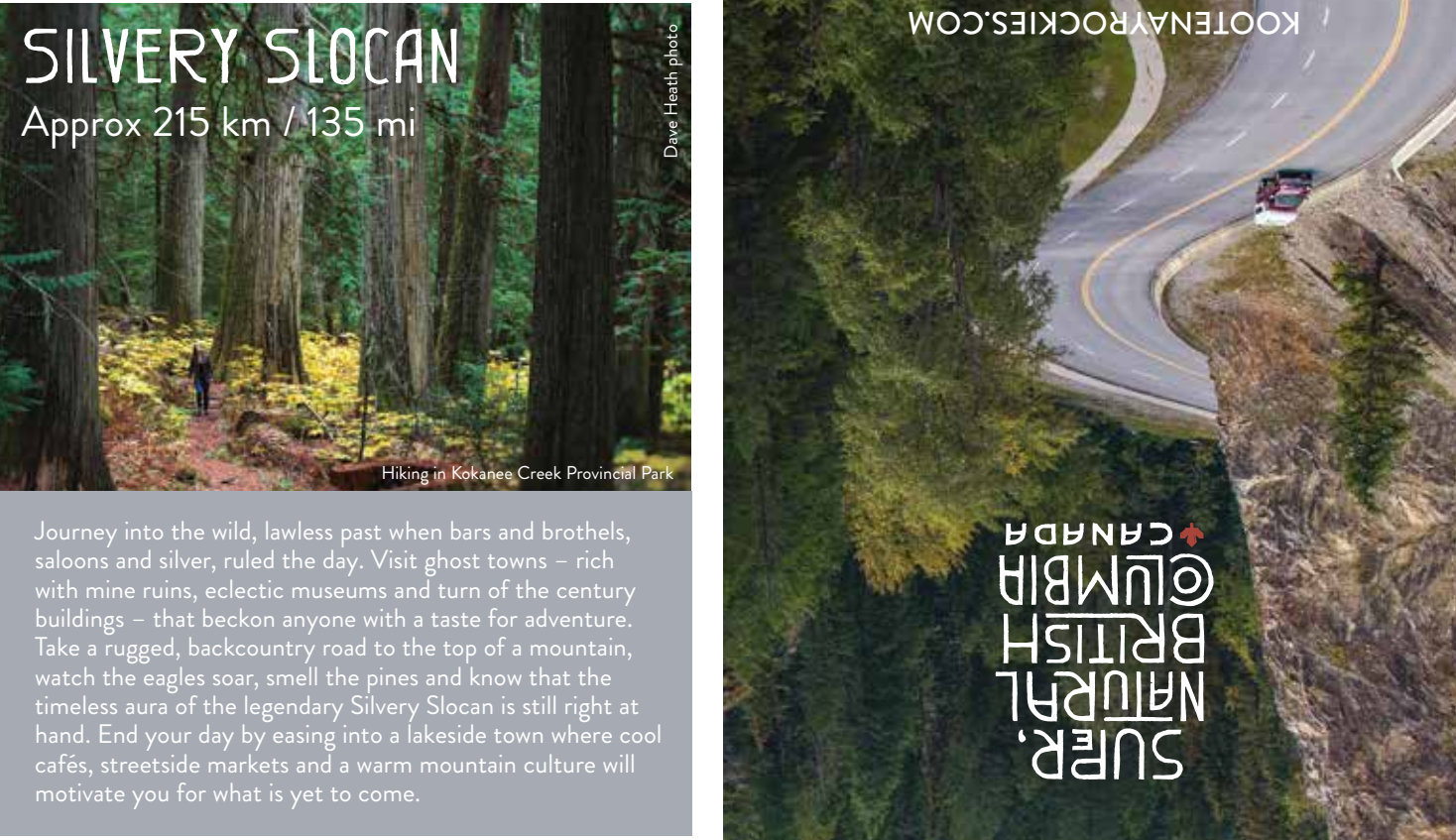
Eureka, located in the Tobacco River Valley, offers wonderful walks by the river. Stop for a delicious old-time milkshake at Café Jax.

Canada / US border to Fernie is 68 km / 42 mi.

- Once in Canada, drive through Kunauna National Tobacco Plains Reserve.
- You'll also cross the Elk River as it spills into Lake Kootenay.
- The tiny village of Elk is set at the Highway #3/93 junction.

Continue northeast on Highway #3. Fernie is fully encircled by the majestic Rocky Mountains, making it a bucket-list location for adventurers and sightseers. World-class fly-fishing, thrilling whitewater rafting, and a hiking and biking trail network complement its eclectic arts community.

- Fernie hosts many mountain biking events during the summer and fall.
- The Fernie Museum offers scheduled heritage tours of the downtown's brick and stone architecture.
- Sparwood is a short drive north on Hwy #3. During summer, educational and fun tours of Teck's Elkview coal mine depart three times per week. Just beyond this alpine community exists a treasure trove of adventure.



Begin this tour in Nelson (Highway #3A). The Nelson / Kootenay Lake area brims with mountain culture. Nelson got its start in silver mining, but is now known as one of the best small arts communities in North America.

- Explore Nelson's many fine heritage buildings – from elegant mansions to elaborate commercial structures – through the Heritage Walking Tour.
- Touchstones Nelson: Museum of Art & History celebrates the city's creativity and vibe.
- Nelson offers world-class outdoor recreation and watersports such as kayaking, stand-up paddleboarding and canoeing.

Nelson to Kaslo is 70 km / 43 mi. Take Highway #3A along Kootenay Lake.

- Kokanee Creek Provincial Park offers a campground, sandy beach, hikes through Old Growth Cedars and near-by Kokanee Mountain Zipline.
- Balfour is a small but vibrant community with many visitor services. It is the location of the free ferry to Crawford Bay.
- Continue north on Highway #31 to the famous Ainsworth Hot Springs to rejuvenate in the hot, natural, mineral springs water.

Kaslo is one of British Columbia's prettiest villages. The wide tree-lined downtown and stately old houses exude charm. It is home to the world's oldest passenger sternwheeler, the SS Moyie, an international treasure.

- Heritage attractions include the Japanese Canadian Museum, Kootenay Star Museum and Langham Cultural Centre.
- The Jazz Effc. Festival takes place every August long weekend – superb musicians perform on a unique floating stage.

Kaslo to New Denver in the Slokan Valley is 46 km / 28 mi via Highway #31A.

- Sandon is British Columbia's legendary ghost town. Experience the silver rush of the 1890s. Historical treasures include the City Hall, Interpretive Centre, Generating Station, Prospector's Pick gift shop and Museum.
- Idaho Peak is a wonderful and easy hike showcasing wildflowers, an old fire lookout and mountain views – the access road starts in Sandon.
- New Denver has a lovely setting alongside Slokan Lake. The Silvery Slokan Museum is located in a heritage building, and the Nikkei Internment Memorial Centre tells the story of the internment of thousands of Canadians of Japanese descent during WWII.

Silverton to Crescent Valley is 79 km / 49 mi via Highway #6.

- Silverton offers an outdoor mining museum, Finland Cabin and a Blacksmith Shop at the Historical Interpretive Centre.
- Various public boat launches are available in the area.
- The village of Slokan gets road access to Valhalla Provincial Park.
- Winlaw is a funky little town & home of the Kootenay Craft Distillery.

Enjoy exploring the rest of the spectacularly beautiful Slokan Valley.

| ACCOMMODATIONS & CAMPGROUNDS | | | |
|-------------------------------------|----------------|----------------------------|--|
| AINSWORTH HOT SPRINGS | | | |
| Ainsworth Hot Springs Resort | 1-800-668-1171 | AinsworthHotSprings.com | |
| Ainsworth Motel | 1-888-848-4463 | AinsworthMotel.com | |
| BALFOUR | | | |
| Kootenay Lakeview Spa Resort | 1-877-229-4141 | KootenayLakeviewResort.com | |
| CASTLEGAR | | | |
| Sandman Hotel | 1-800-726-3626 | SandmanHotels.ca | |
| CHRISTINA LAKE | | | |
| Blue Mountain Lodge | 250-448-6238 | BlueMountainLodgeBC.com | |
| CRANBROOK | | | |
| Heritage Inn Hotel & Conv. Centre | 1-888-888-4374 | HeritageInn.net | |
| Sandman Inn | 1-800-726-3626 | SandmanHotels.ca | |
| St. Eugene Golf Resort Casino | 1-866-292-2020 | StEugene.ca | |
| FAIRMONT HOT SPRINGS | | | |
| Fairmont Hot Springs Resort | 1-800-663-4979 | FairmontHotSprings.com | |
| FERNIE | | | |
| Raging Elk Hostel | 250-423-6811 | RagingElk.com | |
| FORT STEELE | | | |
| Fort Steele Resort & RV Park | 250-489-4268 | FortSteele.com | |
| KASLO | | | |
| Kaslo Municipal Campground | 250-253-2662 | NelsonKootenayLake.com | |
| KIMBERLEY | | | |
| Kimberley Riverside Campground | 1-877-999-2929 | KimberleyCampground.com | |
| NAKUP | | | |
| Halcyon Hot Springs Village & Spa | 1-888-689-4699 | HalcyonHotSprings.com | |
| Nakup HS, Chalets & Campground | 1-866-999-4528 | NakupHotSprings.com | |
| Selkirk Inn | 250-265-3666 | SelkirkInn-Nakup.com | |
| NELSON | | | |
| Logden Lodge (Ymir) | 250-357-9290 | LogdenLodge.com | |
| Nelson City Campground | 250-352-7618 | NelsonKootenayLake.com | |
| NEW DENVER | | | |
| Valhalla Inn | 250-358-2228 | ValhallaInn.biz | |
| PROVINCIAL PARKS | | | |
| Castlegar, Fruitvale, Kaslo, Nelson | 250-825-4212 | KootenaySWParks.com | |
| RADIUM HOT SPRINGS | | | |
| Bighorn Meadows Resort | 1-877-344-2323 | BighornMeadows.com | |
| REVELSTOKE | | | |
| Best Western Plus Revelstoke | 1-855-837-2043 | RevelstokeBestWestern.com | |
| Glacier House Resort | 1-877-837-9594 | GlacierHouse.com | |
| Mustang Bed & Breakfast | 1-866-837-4665 | MustangBedandBreakfast.com | |
| Sandman Hotel | 1-800-726-3626 | SandmanHotels.ca | |
| ROSSLAND | | | |
| Red Mountain Resort Lodging | 1-877-969-7669 | RedReservations.com | |
| SKOOKUMCHUCK | | | |
| Springbrook Motel & RV Campground | 1-877-422-3563 | SpringbrookResort.com | |
| TRAIL | | | |
| BW Plus Columbia River Hotel | 1-800-465-6682 | BestWesternTrail.com | |
| Glenwood Inn & Suites | 1-800-667-9544 | GlenwoodInnandSuites.com | |

Quiet roads that twist through the heart of the British Columbia wilderness. Dense forests that yield to rising rock and glacier-scoured summits where only the bravest mountaineers have ventured. A place to be respected and admired. Stunning backcountry beauty – around every corner on the West Koot Route – is the norm. Soak it in. Stop for a hike, paddle a perfect lake, fling a fly in a trout-filled stream and find your little patch of paradise in the West Kootenays.

The West Koot Route can be accessed by three different ferry rides: Upper Arrow Lake, Lower Arrow Lake and Kootenay Lake at Balfour (Hwy #3A). Let's begin this tour near the village of Nakup.

Upper Arrow Lake Ferry to Nakup on Highway #23 is 49 km / 30 mi. **Lower Arrow Lake Ferry to Nakup on Highway #6** is 57 km / 35 mi. During the Silvery Slokan mining boom, Nakup was a major transportation hub. Today the village offers a lovely downtown, great fishing, a range of overnighting options, a waterfront promenade and three wonderful hot springs.

- McDonald Creek Provincial Park is a holiday destination with sandy beach, boating and fishing; 10 km south on Hwy #6.
- Hot Springs include Nakup, Halcyon (north of the village on Hwy #23) and Halfway River (backcountry access).
- Valley Adventures features lodge based alpine hiking trips.

Nakup to New Denver is 46 km / 28 mi south on Highway #6. You've now connected with the Silvery Slokan Driving Route. Follow its itinerary if you'd like to head south on Highway #6 through the Slokan Valley and back up through Nelson, Ainsworth Hot Springs and Kaslo.

Kaslo to Meadow Creek is 40 km / 25 mi north on Highway #31.

- Lost Lodge and Davis Creek Provincial Parks are beautiful parks on the west shore of Kootenay Lake with beach access and camping.
- Meadow Creek Piers, including Lardeau River whitewater rafting for all ages. Lardeau Valley Historical Museum showcases local artifacts.


Meadow Creek to the village of Trout Lake is 100 km / 62 mi. Meadow Creek to Gerrard (south end of Trout Lake) is on a wide, straight and flat gravel road.

- Goat Range Park along the way is a large wilderness protected area.

Alongside Trout Lake from Gerrard to the village of Trout Lake, the gravel road narrows. It is one lane in places, includes four hairpin turns, has pull out bays and may not be suitable for RVs. Watch for logging trucks.

- Fish for rainbow trout in Trout Lake.
- Services at the village of Trout Lake include a campground, boat launch, store and gas station with vintage gas pumps.

Travelling north from Trout Lake will take you to the Upper Arrow Lake Ferry at Galena and Highway #23.



#KOOTROCKS

STAY CONNECTED

Social, app or web - the choice is yours.

KOOTENAYROCKIES.COM

For more information: Kootenay Rockies Tourism 1905 Warren Avenue Kimberley, BC V1A 1S2 250-422-4838 | 1-800-661-6603

Cover: Highway 93 through Kootenay National Park; Ryan Creary photo

Printed in Canada for free distribution.



Multi-day Alpine Hiking Holidays
 1-888-482-5597 ValkyrAdventures.com



Best Western PLUS

EXPERIENCE THE AWARD WINNING COLUMBIA RIVER HOTEL

100/100 INSPECTION SCORE

Trail: 1001 Rossland Ave 1.800.465.6682 BestWesternTrail.com



KOOTENAY LAKEVIEW
SPA RESORT & EVENT CENTRE

FINEST ACCOMMODATIONS
IN THE KOOTENAYS

Heavenly Beds, Complimentary Golf & Breakfast,
Ainsworth Hot Springs just minutes away!

www.kootenaylakeviewresort.com 1.877.229.4141



Hot Springs Cave & Pool
41 guest rooms
Restaurant & Lounge
For the Body, Mind & Soul



Ainsworth
hot springs resort

1.800.668.1171
www.ainsworthhotsprings.com

Kootenay Rockies REGION

LEGEND

- Golden Triangle Route
- Silvery Slope Route
- Rockies & Ranchlands Route
- Waterton-Glacier Intl Peace Park
- Mountains & Vineyards Route
- Hot Springs Route
- International Selkirk Loop
- West Koot Route
- Multi-lane Highways
- Major Highways
- Seasonal Highways
- Secondary Roads (paved or gravel)
- Ferries
- Cities
- Towns
- Villages
- National, Provincial & Wilderness Parks
- Provincial Parks (day use)
- Campgrounds/RV Parks
- Daily Air Service
- Ski Resorts
- Golf Courses
- International Border
- Provincial & State Borders
- Regional Boundary

KOOTENAY ROCKIES

BRITISH COLUMBIA

ALBERTA

USA

WASHINGTON

IDAHO

MONTANA

Canada

USA

Calgary

Kamloops

Kelowna

Penticton

Vernon

Nakusp

Revelstoke

Armstrong

Spallumcheen

Westbank

Okanagan Falls

Castlegar

Nelson

Trail

Creston

Kimberley

Granby

Valhalla

Kokanee Glacier

Whiteswan Lake

Elk Lakes

Rocky Mountain Forest Reserve

Waterton-Glacier International Peace Park

Glacier

Mount Revelstoke

Mount Asiniboine

Patoka

Elbow-Sheep

Height of the Rockies

Top of the World

Whiteswan Lake

Elk Lakes

Rocky Mountain Forest Reserve

Waterton-Glacier International Peace Park

Glacier

Mount Revelstoke

Mount Asiniboine

Patoka

Elbow-Sheep

Height of the Rockies

Top of the World

Whiteswan Lake

Elk Lakes

Rocky Mountain Forest Reserve

Waterton-Glacier International Peace Park

Glacier

Mount Revelstoke

Mount Asiniboine

Patoka

Elbow-Sheep

Height of the Rockies

Top of the World

Whiteswan Lake

Elk Lakes

Rocky Mountain Forest Reserve

Waterton-Glacier International Peace Park

Glacier

Mount Revelstoke

Mount Asiniboine

Patoka

Elbow-Sheep

Height of the Rockies

Top of the World

Whiteswan Lake

Elk Lakes

Rocky Mountain Forest Reserve

Waterton-Glacier International Peace Park

Glacier

Mount Revelstoke

Mount Asiniboine

Patoka

Elbow-Sheep

Height of the Rockies

Top of the World

Whiteswan Lake

Elk Lakes

Rocky Mountain Forest Reserve

Waterton-Glacier International Peace Park

Glacier

Mount Revelstoke

Mount Asiniboine

Patoka

Elbow-Sheep

Height of the Rockies

Top of the World

Whiteswan Lake

Elk Lakes

Rocky Mountain Forest Reserve

Waterton-Glacier International Peace Park

Glacier

Mount Revelstoke

Mount Asiniboine

Patoka

Elbow-Sheep

Height of the Rockies

Top of the World

Whiteswan Lake

Elk Lakes

Rocky Mountain Forest Reserve

Waterton-Glacier International Peace Park

Glacier

Mount Revelstoke

Mount Asiniboine

Patoka

Elbow-Sheep

Height of the Rockies

Top of the World

Whiteswan Lake

Elk Lakes

Rocky Mountain Forest Reserve

Waterton-Glacier International Peace Park

Glacier

Mount Revelstoke

Mount Asiniboine

Patoka

Elbow-Sheep

Height of the Rockies

Top of the World

Whiteswan Lake

Elk Lakes

Rocky Mountain Forest Reserve

Waterton-Glacier International Peace Park

Glacier

Mount Revelstoke

Mount Asiniboine

Patoka

Elbow-Sheep

Height of the Rockies

Top of the World

Whiteswan Lake

Elk Lakes

Rocky Mountain Forest Reserve

Waterton-Glacier International Peace Park

Glacier

Mount Revelstoke

Mount Asiniboine

Patoka

Elbow-Sheep

Height of the Rockies

Top of the World

Whiteswan Lake

Elk Lakes

Rocky Mountain Forest Reserve

Waterton-Glacier International Peace Park

Glacier

Mount Revelstoke

Mount Asiniboine

Patoka

Elbow-Sheep

Height of the Rockies

Top of the World

Whiteswan Lake

Elk Lakes

Rocky Mountain Forest Reserve

Waterton-Glacier International Peace Park

Glacier

Mount Revelstoke

Mount Asiniboine

Patoka

Elbow-Sheep

Height of the Rockies

Top of the World

Whiteswan Lake

Elk Lakes

Rocky Mountain Forest Reserve

Waterton-Glacier International Peace Park

Glacier

Mount Revelstoke

Mount Asiniboine

Patoka

Elbow-Sheep

Height of the Rockies

Top of the World

Whiteswan Lake

Elk Lakes

Rocky Mountain Forest Reserve

Waterton-Glacier International Peace Park

Glacier

Mount Revelstoke

Mount Asiniboine

Patoka

Elbow-Sheep

Height of the Rockies

Top of the World

Whiteswan Lake

Elk Lakes

Rocky Mountain Forest Reserve

Waterton-Glacier International Peace Park

Glacier

Mount Revelstoke

Mount Asiniboine

Patoka

Elbow-Sheep

Height of the Rockies

Top of the World

Whiteswan Lake

Elk Lakes

Rocky Mountain Forest Reserve

Waterton-Glacier International Peace Park

Glacier

Mount Revelstoke

Mount Asiniboine

Patoka

Elbow-Sheep

Height of the Rockies

Top of the World

Whiteswan Lake

Elk Lakes

Rocky Mountain Forest Reserve

Waterton-Glacier International Peace Park

Glacier

Mount Revelstoke

Mount Asiniboine

Patoka

Elbow-Sheep

Height of the Rockies

Top of the World

Whiteswan Lake

Elk Lakes

Rocky Mountain Forest Reserve

Waterton-Glacier International Peace Park

Glacier

Mount Revelstoke

Mount Asiniboine

Patoka

Elbow-Sheep

Height of the Rockies

Top of the World

Whiteswan Lake

Elk Lakes

Rocky Mountain Forest Reserve

Waterton-Glacier International Peace Park

Glacier

Mount Revelstoke

Mount Asiniboine

Patoka

Elbow-Sheep

Height of the Rockies

Top of the World

Whiteswan Lake

Elk Lakes

Rocky Mountain Forest Reserve

Waterton-Glacier International Peace Park

Glacier

Mount Revelstoke

Mount Asiniboine

Patoka

Elbow-Sheep

Height of the Rockies

Top of the World

Whiteswan Lake

Elk Lakes

Rocky Mountain Forest Reserve

<





The International
SELKIRK LOOP

Two-Nation Vacation

... an amazing 280-mile scenic loop in
Washington, Idaho & British Columbia

Order your **FREE** 72-page travel guide
online or at 888-823-2626
www.selkirkloop.org



Photo: David Smith

Free Spirits & WELL-ROUNDED SQUARES

Discover this unique corner of BC and enjoy eclectic fodder for foodies, art-goers, music lovers, history buffs, and adventure seekers.

EXPLORE AIMLESSLY

NKLTOURISM.COM

NELSON AND **KOOTENAY LAKE**

NELSON | AINSWORTH HOT SPRINGS | BALFOUR | KASLO | LAKEAU | MEADOW CREEK

Enjoy 3 Unique Heritage Trains

The Heritage Tourism Marketing group acknowledges the financial support of:



TRAINS... TRAINS... TRAINS

Join our mining tour

Learn about life as a miner at the Underground Interpretive Centre as our guide describes hardrock mining and demonstrates some of the equipment used in the Sullivan Mine.

250-427-0023
kumr.ca



Beautiful original and restored railcars

A visit to Cranbrook starts with a journey back in time. Climb aboard the vintage railcars of the Train-Canada Limited. Railway heritage at its finest!

 **CRANBROOK
HISTORY CENTRE**
250-429-3918
cranbrookhistorycentre.com

Explore yesterday today

Fort Steele's steam train ride is an astonishing experience, putting you in the seats of earlier adventurers who saw this spectacular countryside for the first time more than 100 years ago.

 **250-417-6000**
fortsteelsa.ca



Find your peace!

RadiumHotSprings.com | 888.347.9333

Find Your Peace — On the Open Road

Experience towering canyons, high mountain peaks and exquisite natural vistas on a trip to Radium BC. After a long day on the road, nothing can beat a soak in our world-famous hot springs. Take a day off and try your hand at golf or hike to a scenic natural waterfall and you'll understand why Radium is worth being discovered.

@RadiumRadium
 Facebook.com/Radium.Radium
 @Radium_Radium

ALWAYS THE SMART CHOICE

Sandman
HOTELS | INNS | SUITES

Casino | Grandeur | Revelstoke



GREAT LOCATIONS IN THE KOOTENAY ROCKIES

So Many Reasons to Stay: Centrally located | Suites and kitchen units available | Complimentary high speed internet | On-site dining with room service | Indoor pool & whirlpool | Fitness facilities | Complimentary parking

*Offer valid until December 31, 2018. Amenities vary by location.

EXCLUSIVE OFFER: Book online using promo code 'CIRCLE' or call and ask for the 'CIRCLE' rate to receive 10% in savings.

sandmanhotels.ca | 1 800 SANDMAN (726 3626)



The advertisement features a large, scenic photograph of the St. Eugene Golf & Casino resort. The image shows a large, multi-story resort building with a red roof and white walls, nestled among green trees. In the foreground, there is a well-maintained golf course with green fairways and sand traps. In the background, a range of rugged, snow-capped mountains stretches across the horizon under a clear blue sky. The resort's logo, a stylized bell tower inside an oval, is positioned at the top center. Below the logo, the text "ST. EUGENE" is written in a large, serif font, followed by "GOLF • RESORT • CASINO" in a smaller, sans-serif font. At the bottom of the image, a dark brown banner contains the text "TAKE YOUR GETAWAY TO NEW HEIGHTS" in white, serif capital letters. Below this banner, a paragraph of text describes the resort's location and offerings, and a final line provides the resort's address and phone number.

ST. EUGENE
GOLF • RESORT • CASINO

TAKE YOUR GETAWAY
TO NEW HEIGHTS

Nestled between the Purcell and Rocky Mountains near Kimberley and Cranbrook, St. Eugene Golf Resort & Casino offers gourmet dining, world-class golf, and casino nightlife all in one breathtaking location.

7777 Mission Rd | st.eugene.ca | 1.866.292.2020



Heritage Inn

Discover the West

Pincher Creek + Cranbrook











































We're the perfect place to start your adventure!

1-888-888-4374 | heritageinn.net  

Small Town Charm.
Big Mountain Adventure.

Fernie's Official Online Visitor Guide tourismfernie.com